

PROPOSED DOUBLE YELLOW LINES

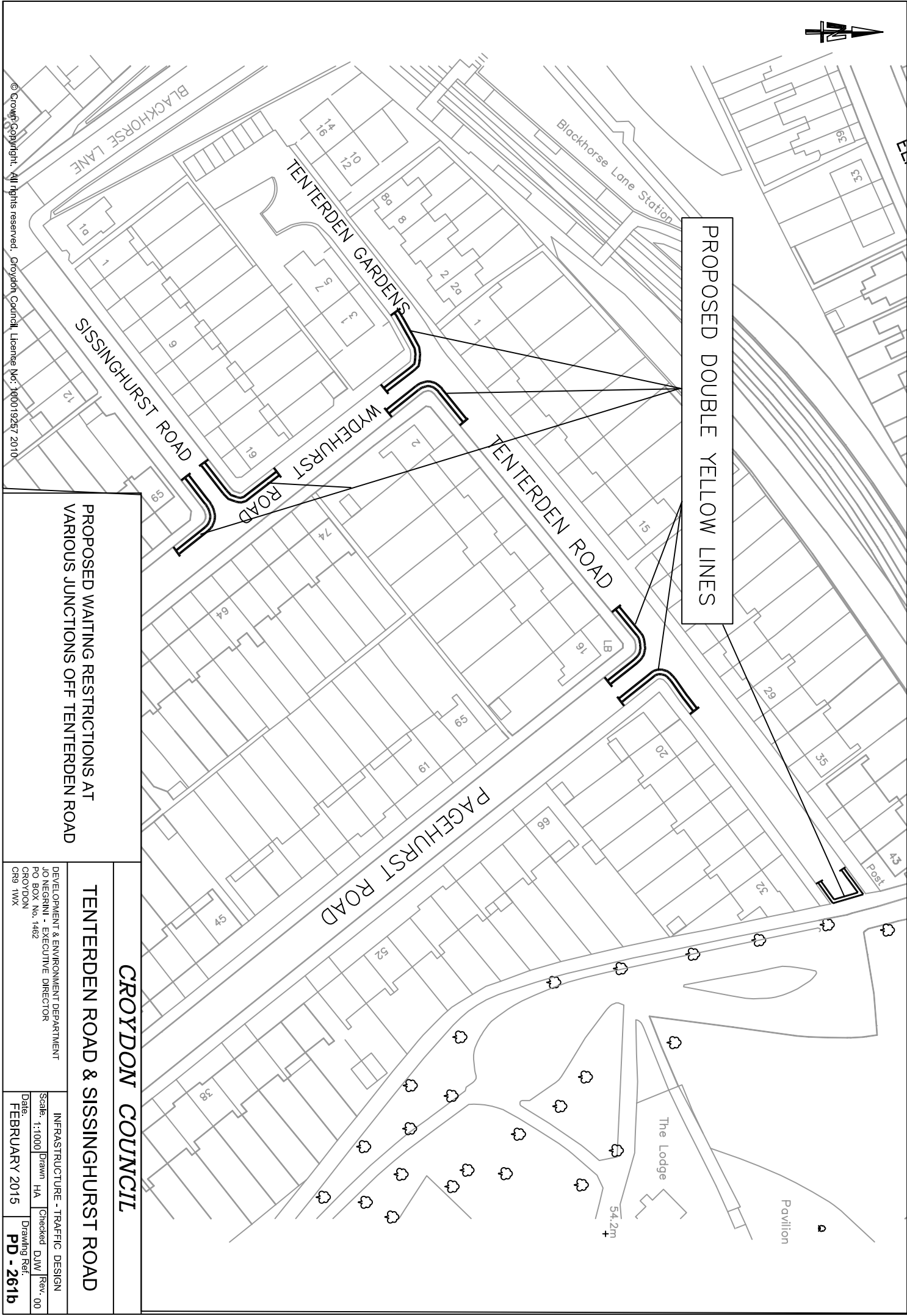
EXISTING DOUBLE YELLOW LINES

PROPOSED WAITING RESTRICTIONS AT  
VARIOUS JUNCTIONS OFF NORTHWAY RD

**CROPTON COUNCIL**  
NORTHWAY ROAD

DEVELOPMENT & ENVIRONMENT DEPARTMENT		INFRASTRUCTURE - TRAFFIC DESIGN	
JO NEGRINI - EXECUTIVE DIRECTOR		Date: FEBRUARY 2015	
PO BOX No. 1482		Scale: 1:2000	Drawn: HA
CROPTON		Checked: DJW	Rev: 00
CR9 1WX		Drawing Ref: PD - 261a	

© Crown Copyright. All rights reserved. Ordnance Survey Licence No: 100019257 2010



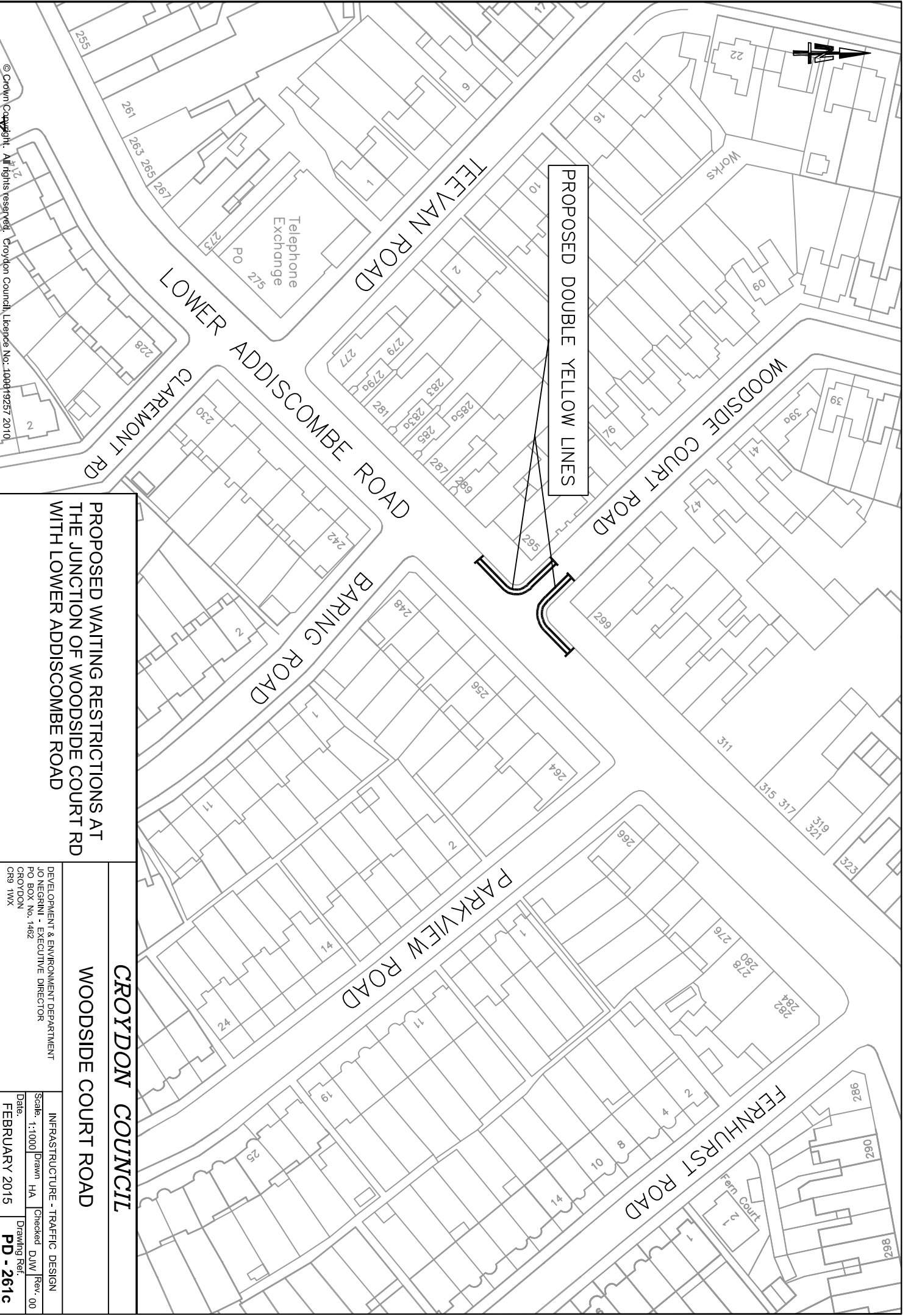
PROPOSED DOUBLE YELLOW LINES

PROPOSED WAITING RESTRICTIONS AT  
VARIOUS JUNCTIONS OFF TENTERDEN ROAD

**CROYDON COUNCIL**

**TENTERDEN ROAD & SISSINGHURST ROAD**

DEVELOPMENT & ENVIRONMENT DEPARTMENT		INFRASTRUCTURE - TRAFFIC DESIGN	
JO NEGRINI - EXECUTIVE DIRECTOR		Checked DJW	
PO BOX No. 1482		Rev. 00	
CROYDON		Drawing Ref.	
CR9 1WX		<b>PD - 261b</b>	

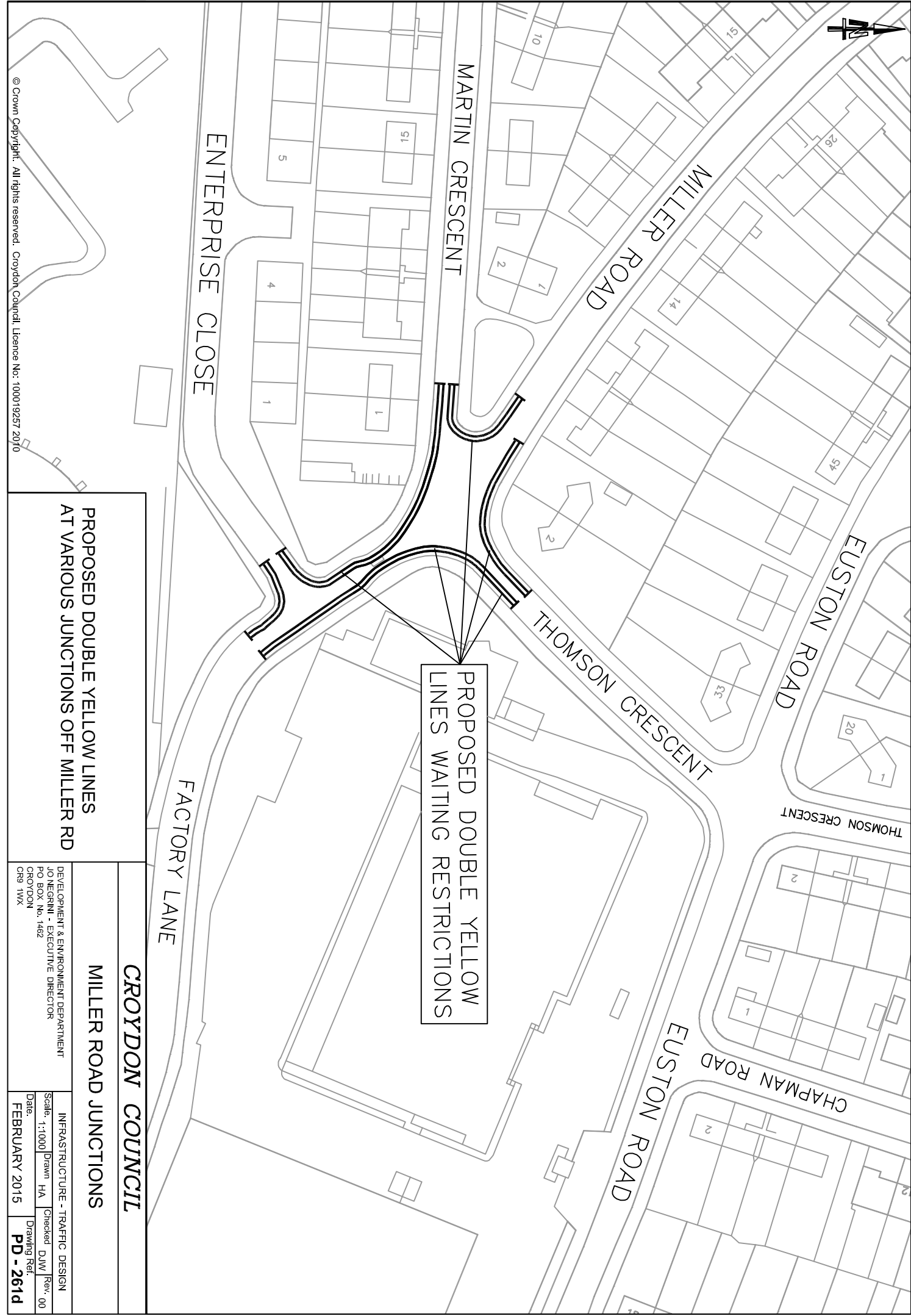


PROPOSED DOUBLE YELLOW LINES

PROPOSED WAITING RESTRICTIONS AT THE JUNCTION OF WOODSIDE COURT RD WITH LOWER ADDISCOMBE ROAD

**CROYDON COUNCIL**  
**WOODSIDE COURT ROAD**

DEVELOPMENT & ENVIRONMENT DEPARTMENT		INFRASTRUCTURE - TRAFFIC DESIGN	
JO NEGRINI - EXECUTIVE DIRECTOR		Checked DJW	
PO BOX No. 1482		Rev. 00	
CROYDON		Drawing Ref.	
CR9 1WX		<b>PD - 261c</b>	
Scale: 1:1000		Date: FEBRUARY 2015	



PROPOSED DOUBLE YELLOW LINES WAITING RESTRICTIONS

PROPOSED DOUBLE YELLOW LINES AT VARIOUS JUNCTIONS OFF MILLER RD

**CROYDON COUNCIL**

**MILLER ROAD JUNCTIONS**

DEVELOPMENT & ENVIRONMENT DEPARTMENT  
JO NEGRINI - EXECUTIVE DIRECTOR  
PO BOX No. 1482  
CROYDON  
CR9 1WX

INFRASTRUCTURE - TRAFFIC DESIGN  
Scale: 1:1000  
Date: FEBRUARY 2015  
Drawn: HA  
Checked: DJW  
Rev: 00  
Drawing Ref: **PD - 261d**



KIDDERMINSTER ROAD

STANTON ROAD

OAKFIELD ROAD

ST JAMES'S ROAD

THORNHILL ROAD

HOGARTH CRESCENT

Masonic Hall

Spurgeon Hall

West Croydon Baptist Church

WELLESLEY ROAD

WHITEHORSE ROAD

NEWGATE

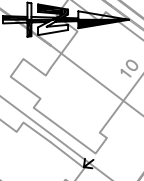
EXISTING SINGLE YELLOW LINES TO BE UPGRADED TO DOUBLE

PROPOSED UPGRADE TO EXISTING SINGLE YELLOW LINES IN OAKFIELD ROAD AND STANTON ROAD

CROYDON COUNCIL

OAKFIELD ROAD

DEVELOPMENT & ENVIRONMENT DEPARTMENT		INFRASTRUCTURE - TRAFFIC DESIGN	
JO NEGRINI - EXECUTIVE DIRECTOR		Scale: 1:1000	
PO BOX No. 1482		Drawn	HA
CROYDON		Checked	DJW
CR9 1WX		Date:	FEBRUARY 2015
		Drawing Ref:	PD - 261e



HEATHURST ROAD

BRAMBLEDOWN ROAD

BEECHWOOD ROAD

WEST HILL

PROPOSED DOUBLE YELLOW LINES

PROPOSED DOUBLE YELLOW LINES AT THE JUNCTION OF BRAMBLEWOOD RD WITH BEECHWOOD ROAD

**CROYDON COUNCIL**

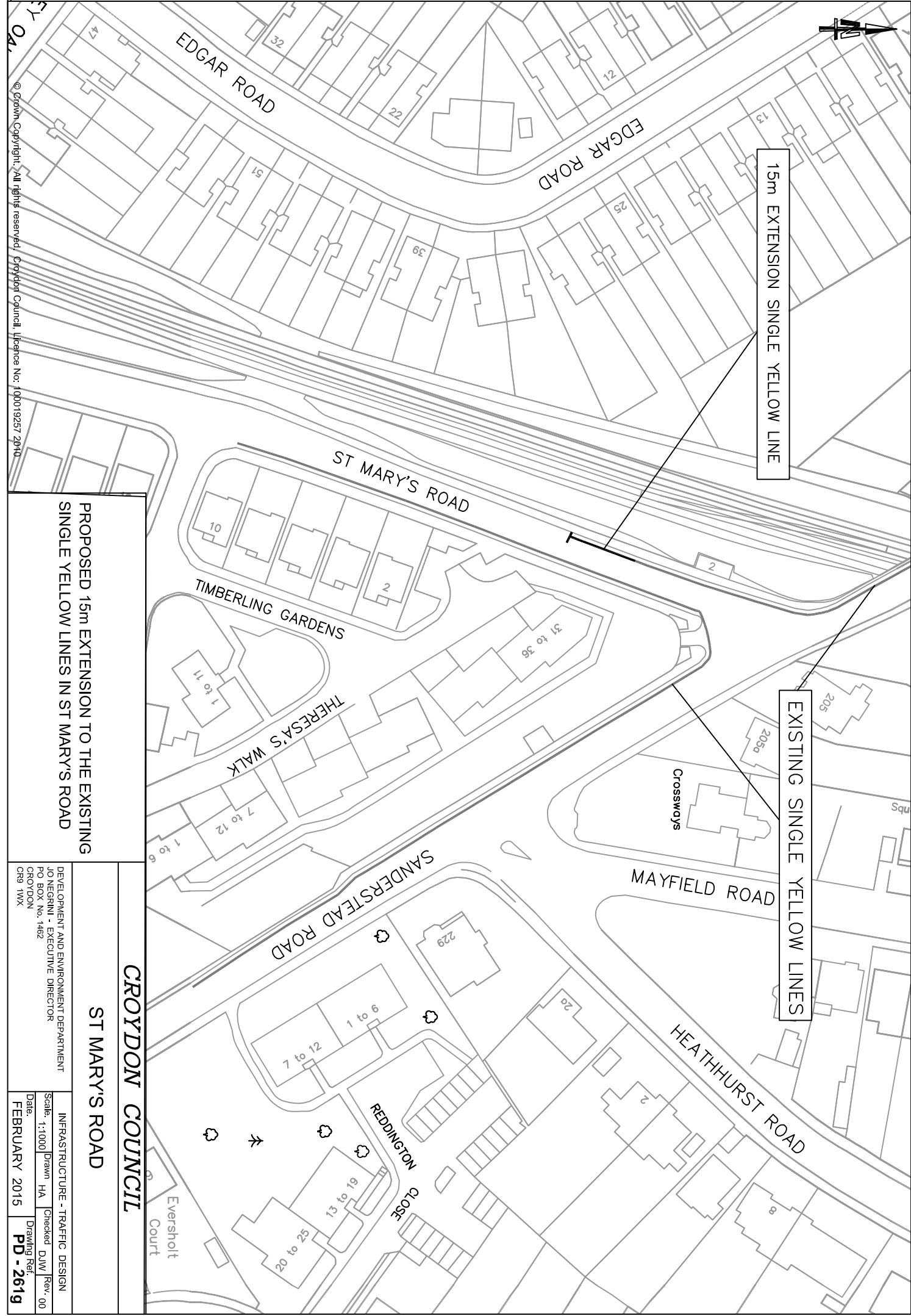
**BRAMBLEDOWN ROAD**

DEVELOPMENT AND ENVIRONMENT DEPARTMENT  
JO NEGRINI - EXECUTIVE DIRECTOR  
PO BOX No. 1482  
CROYDON  
CR9 1WX

INFRASTRUCTURE - TRAFFIC DESIGN  
Scale: 1:1000  
Date: FEBRUARY 2015  
Drawn: HA  
Checked: DJW  
Rev: 00  
Drawing Ref: **PD - 2614**



© Crown Copyright. All rights reserved. Croydon Council. Licence No. 100019257 2010



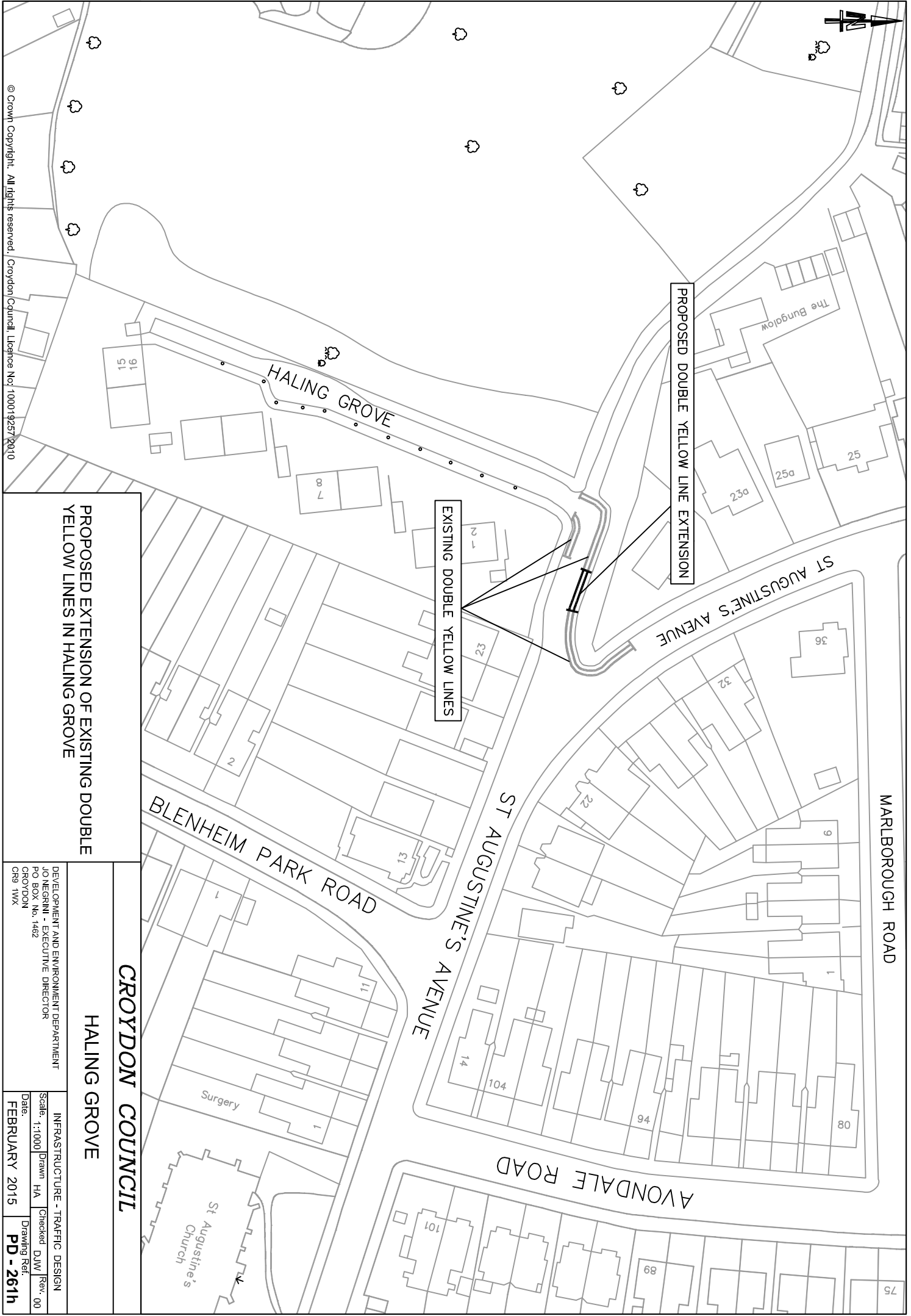
15m EXTENSION SINGLE YELLOW LINE

EXISTING SINGLE YELLOW LINES

PROPOSED 15m EXTENSION TO THE EXISTING SINGLE YELLOW LINES IN ST MARY'S ROAD

**CROYDON COUNCIL**  
ST MARY'S ROAD

DEVELOPMENT AND ENVIRONMENT DEPARTMENT		INFRASTRUCTURE - TRAFFIC DESIGN	
JO NEGRINI - EXECUTIVE DIRECTOR		Scale: 1:1000	Drawn: HA
PO BOX No. 1482		Date: FEBRUARY 2015	Checked: DJW
CROYDON		CR9 1WX	Rev: 00
		Drawing Ref:	<b>PD - 2619</b>



PROPOSED DOUBLE YELLOW LINE EXTENSION

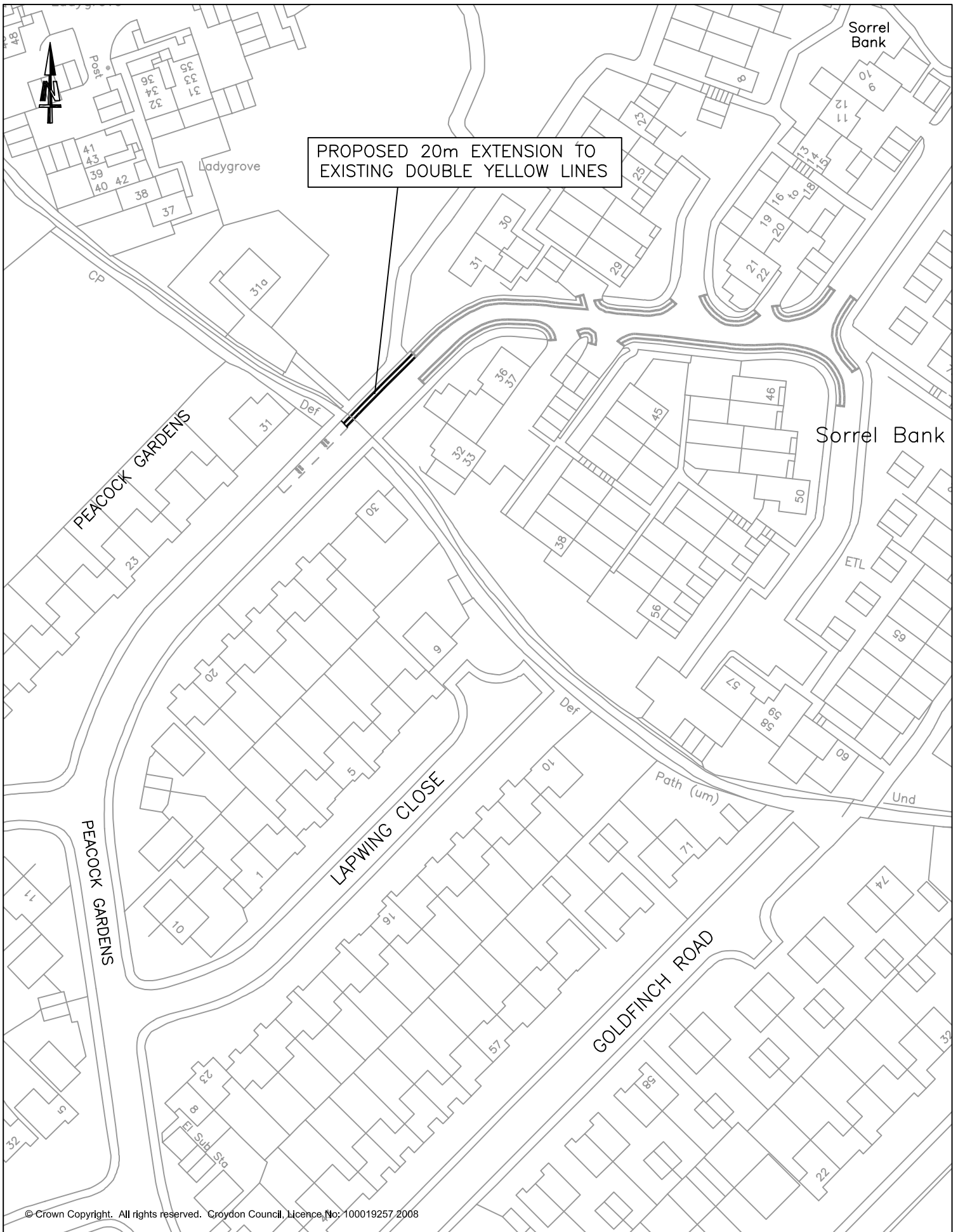
EXISTING DOUBLE YELLOW LINES

© Crown Copyright. All rights reserved. Croydon Council. Licence No: 100019257&2010

PROPOSED EXTENSION OF EXISTING DOUBLE YELLOW LINES IN HALING GROVE

<b>CROYDON COUNCIL</b>	
<b>HALING GROVE</b>	
DEVELOPMENT AND ENVIRONMENT DEPARTMENT	
JO NEGRINI - EXECUTIVE DIRECTOR	
PO BOX No. 1482	
CROYDON	
CR9 1WX	
Scale: 1:1000	Drawn: HA
Date: FEBRUARY 2015	Checked: DJW
	Rev: 00
	Drawing Ref: PD - 261h





PROPOSED 20m EXTENSION TO EXISTING DOUBLE YELLOW LINES

© Crown Copyright. All rights reserved. Croydon Council, Licence No: 100019257 2008

PROPOSED 20m EXTENSION OF EXISTING DOUBLE YELLOW LINES WAITING RESTRICTIONS.

**CROYDON COUNCIL**

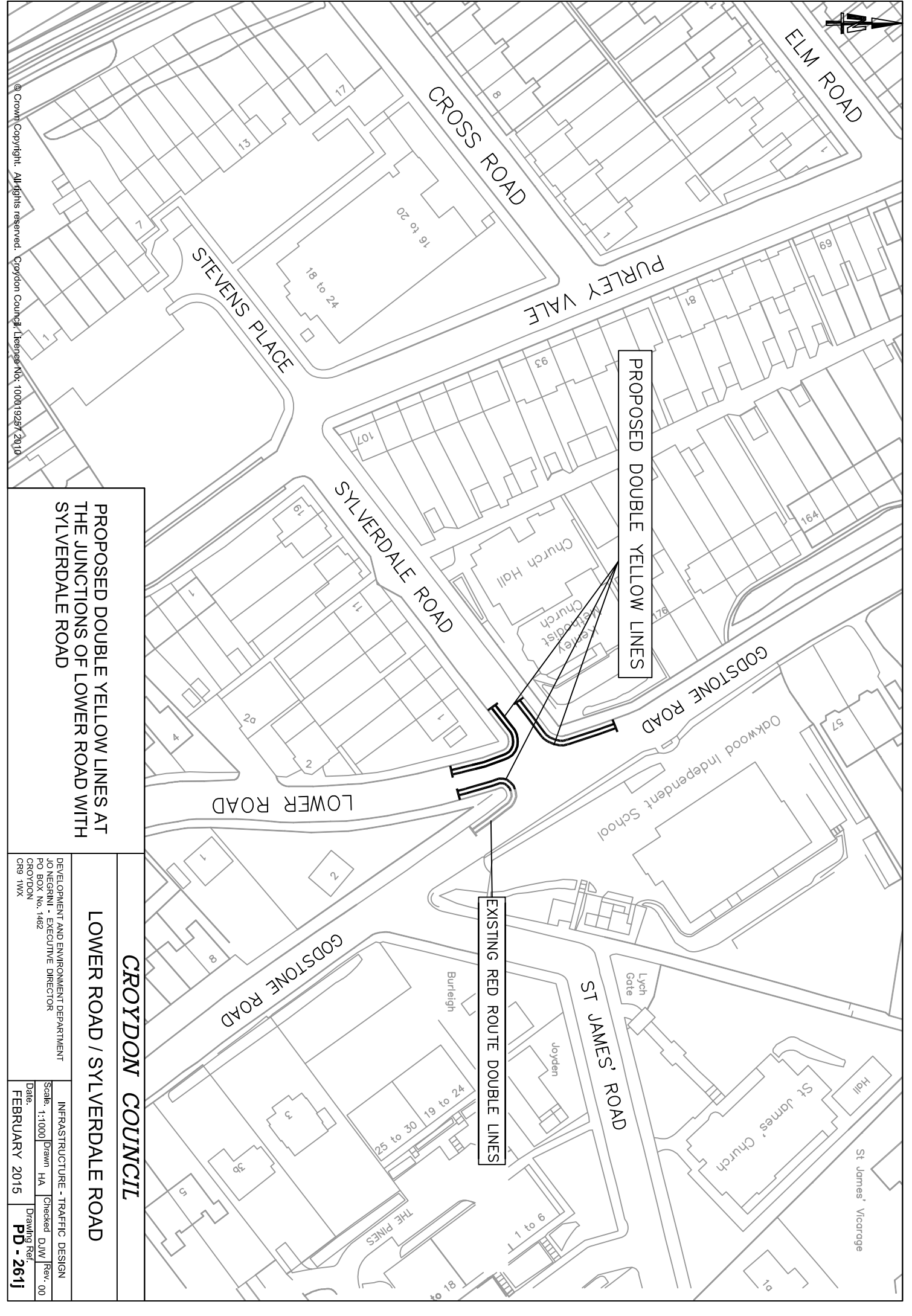
**SORREL BANK**

DEVELOPMENT AND ENVIRONMENT DEPARTMENT  
 JO NEGRINI - EXECUTIVE DIRECTOR  
 PO BOX 1462  
 CROYDON  
 CR9 1WX

INFRASTRUCTURE - TRAFFIC DESIGN  
 Scale: 1:1000 Drawn HA Checked DJW Rev. 00  
 Date: FEBRUARY 2015 Drawing Ref. PD - 261i



© Crown Copyright. All rights reserved. Crofton Council License No: 100019287 2010



PROPOSED DOUBLE YELLOW LINES

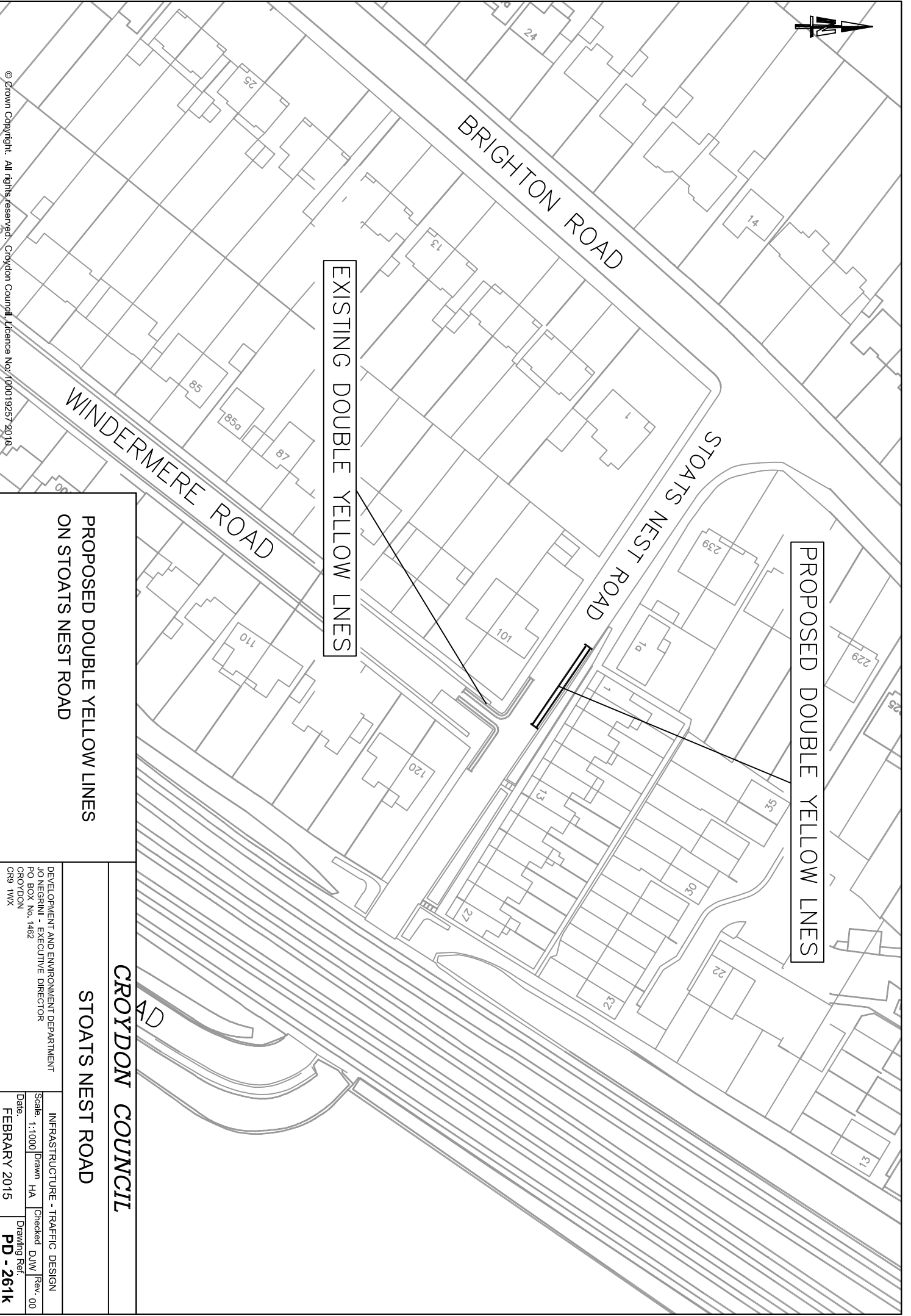
EXISTING RED ROUTE DOUBLE LINES

PROPOSED DOUBLE YELLOW LINES AT THE JUNCTIONS OF LOWER ROAD WITH SYLVERDALE ROAD

**CROYDON COUNCIL**

**LOWER ROAD / SYLVERDALE ROAD**

DEVELOPMENT AND ENVIRONMENT DEPARTMENT		INFRASTRUCTURE - TRAFFIC DESIGN	
JO NEGRINI - EXECUTIVE DIRECTOR		Scale: 1:1000	
PO BOX No. 1482		Drawn	HA
CROYDON		Checked	DJW
CR9 1WX		Rev.	00
		Drawing Ref: <b>PD - 261j</b>	
		Date: FEBRUARY 2015	



EXISTING DOUBLE YELLOW LINES

PROPOSED DOUBLE YELLOW LINES

PROPOSED DOUBLE YELLOW LINES  
ON STOATS NEST ROAD

**CROYDON COUNCIL**

STOATS NEST ROAD

DEVELOPMENT AND ENVIRONMENT DEPARTMENT  
JO NEGRINI - EXECUTIVE DIRECTOR  
PO BOX No. 1462  
CROYDON  
CR9 1WX

INFRASTRUCTURE - TRAFFIC DESIGN  
Scale: 1:1000 Drawn: HA Checked: DJW Rev: 00  
Date: FEBRUARY 2015 Drawing Ref: **PD - 261k**



Ward Bdy

CR

CHASELEY DRIVE

WINDY AVENUE

High Trees

©Crown Copyright. All rights reserved. Provided by Crofton Council. Licence No.: 100019267/2010

Sanderstead

BEECH AVENUE

St Mary's Church

St Mary's Church Hall

PROPOSED SINGLE YELLOW LINE

PROPOSED SINGLE YELLOW LINE AT THE BEND IN BEECH AVENUE

PURLEY OAKS ROAD

MONTANA CLOSE

WETTERN CLOSE

CROYDON COUNCIL

BEECH AVENUE

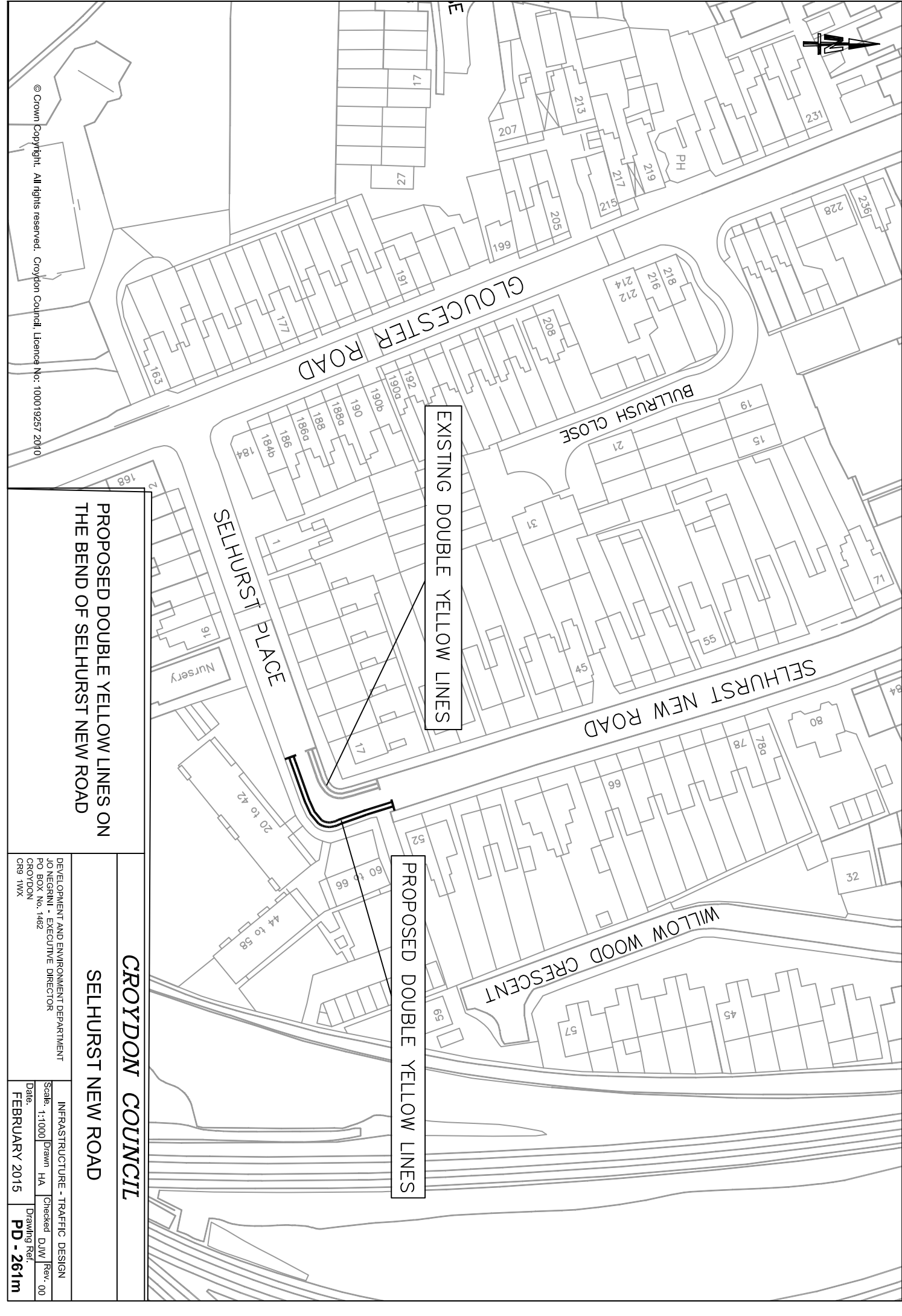
DEVELOPMENT AND ENVIRONMENT DEPARTMENT  
JO NEGRINI - EXECUTIVE DIRECTOR  
PO BOX No. 1482  
CROYDON  
CR9 1WX

INFRASTRUCTURE - TRAFFIC DESIGN  
Scale: 1:2000  
Date: FEBRUARY 2015  
Drawing Ref: PD - 261L

Drawn: HA  
Checked: DJW  
Rev: 00



© Crown Copyright. All rights reserved. Crofton Council. Licence No: 100019257 2010



EXISTING DOUBLE YELLOW LINES

PROPOSED DOUBLE YELLOW LINES

PROPOSED DOUBLE YELLOW LINES ON THE BEND OF SELHURST NEW ROAD

**CROYDON COUNCIL**

**SELHURST NEW ROAD**

DEVELOPMENT AND ENVIRONMENT DEPARTMENT  
JO NEGRINI - EXECUTIVE DIRECTOR  
PO BOX No. 1482  
CROYDON  
CR9 1WX

INFRASTRUCTURE - TRAFFIC DESIGN  
Scale: 1:1000 Drawn: HA Checked: DJW Rev: 00  
Date: FEBRUARY 2015 Drawing Ref: PD - 261m



DOMELANDS DRIVE  
Surgery

CHURCH ROAD

SYLVAN HILL

Saint Court  
1 to 4

Cloisters Court

STAMBOURNE WAY

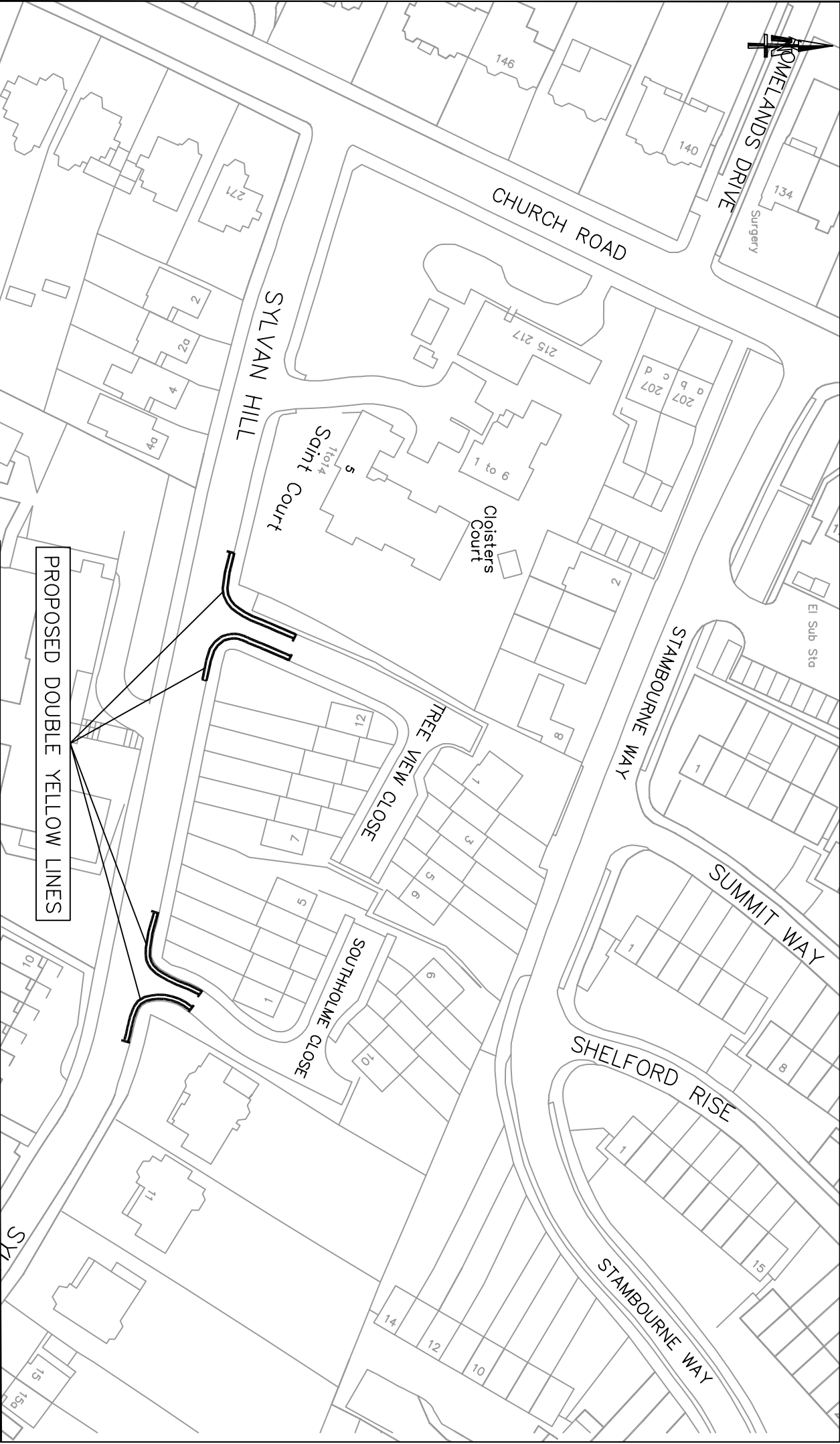
SUMMIT WAY

SHELFORD RISE

STAMBOURNE WAY

TREE VIEW CLOSE

SOUTHOLME CLOSE



PROPOSED DOUBLE YELLOW LINES

PROPOSED DOUBLE YELLOW LINES WAITING RESTRICTIONS AT THE JUNCTIONS OF SOUTHOLME CLOSE AND TREE VIEW HILL WITH SYLVAN HILL

### CROYDON COUNCIL

### SYLVAN HILL JUNCTIONS

DEVELOPMENT AND ENVIRONMENT DEPARTMENT		INFRASTRUCTURE - TRAFFIC DESIGN	
JO NEGRINI - EXECUTIVE DIRECTOR		Checked DJW	
PO BOX No. 1482		Rev. 00	
CROYDON		Date: FEBRUARY 2015	
CR9 1WX		Drawing Ref: PD - 261n	



BEULAH ROAD

Beulah Junior School

NORBURY ROAD

MOFFAT ROAD

FURZE ROAD

PROPOSED DOUBLE YELLOW LINES

LIVINGSTONE ROAD

MERSHAM ROAD

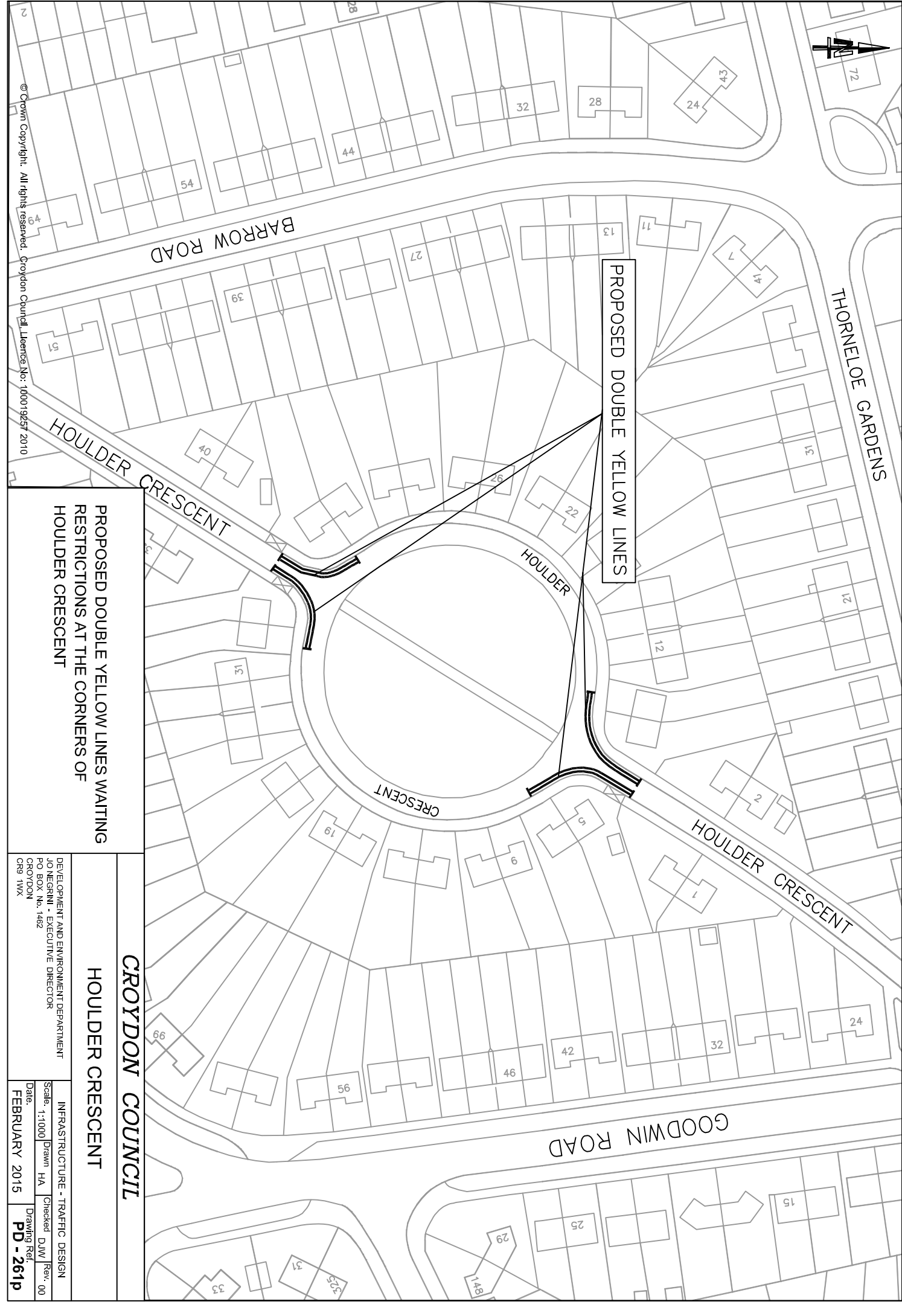
**CROYDON COUNCIL**

**NORBURY ROAD**

**PROPOSED DOUBLE YELLOW LINES  
WAITING RESTRICTIONS AT THE JUNCTIONS  
OF FURZE ROAD AND LIVINGSTONE ROAD  
WITH NORBURY ROAD**

COMMUNITY SERVICES DEPARTMENT  
TOM JEFFREY - EXECUTIVE DIRECTOR  
PO BOX No. 1482  
CROYDON  
CR9 1WX

INFRASTRUCTURE - TRAFFIC DESIGN  
Scale: 1:1000 Drawn: HA Checked: DJW Rev: 00  
Date: FEBRUARY 2015 Drawing Ref: **PD - 2610**



PROPOSED DOUBLE YELLOW LINES

PROPOSED DOUBLE YELLOW LINES WAITING RESTRICTIONS AT THE CORNERS OF HOULDER CRESCENT

**CROYDON COUNCIL**

**HOULDER CRESCENT**

DEVELOPMENT AND ENVIRONMENT DEPARTMENT  
JO NEGRINI - EXECUTIVE DIRECTOR  
PO BOX No. 1482  
CROYDON  
CR9 1WX

INFRASTRUCTURE - TRAFFIC DESIGN  
Scale: 1:1000  
Date: FEBRUARY 2015  
Drawn: HA  
Checked: DJW  
Rev: 00  
Drawing Ref: **PD - 261p**





© Crown Copyright. All rights reserved. Ordnance Survey Licence No: 100019257/2010



PROPOSED DOUBLE YELLOW LINES

PROPOSED DOUBLE YELLOW LINES WAITING RESTRICTIONS AT THE JUNCTIONS OF RAVENSWOOD ROAD WITH WARRINGTON ROAD AND RAVENSWOOD ROAD AND HARRISON'S RISE

**CROYDON COUNCIL**

**RAVENSWOOD ROAD WITH WARRINGTON ROAD AND HARRISON'S RISE**

DEVELOPMENT AND ENVIRONMENT DEPARTMENT  
 JO NEGRINI - EXECUTIVE DIRECTOR  
 PO BOX No. 1482  
 CROYDON  
 CR9 1WX

INFRASTRUCTURE - TRAFFIC DESIGN  
 Scale: 1:1000  
 Date: FEBRUARY 2015  
 Drawn: HA  
 Checked: DJW  
 Rev: 00

Drawing Ref: **PD - 2619**